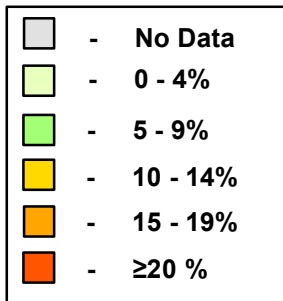


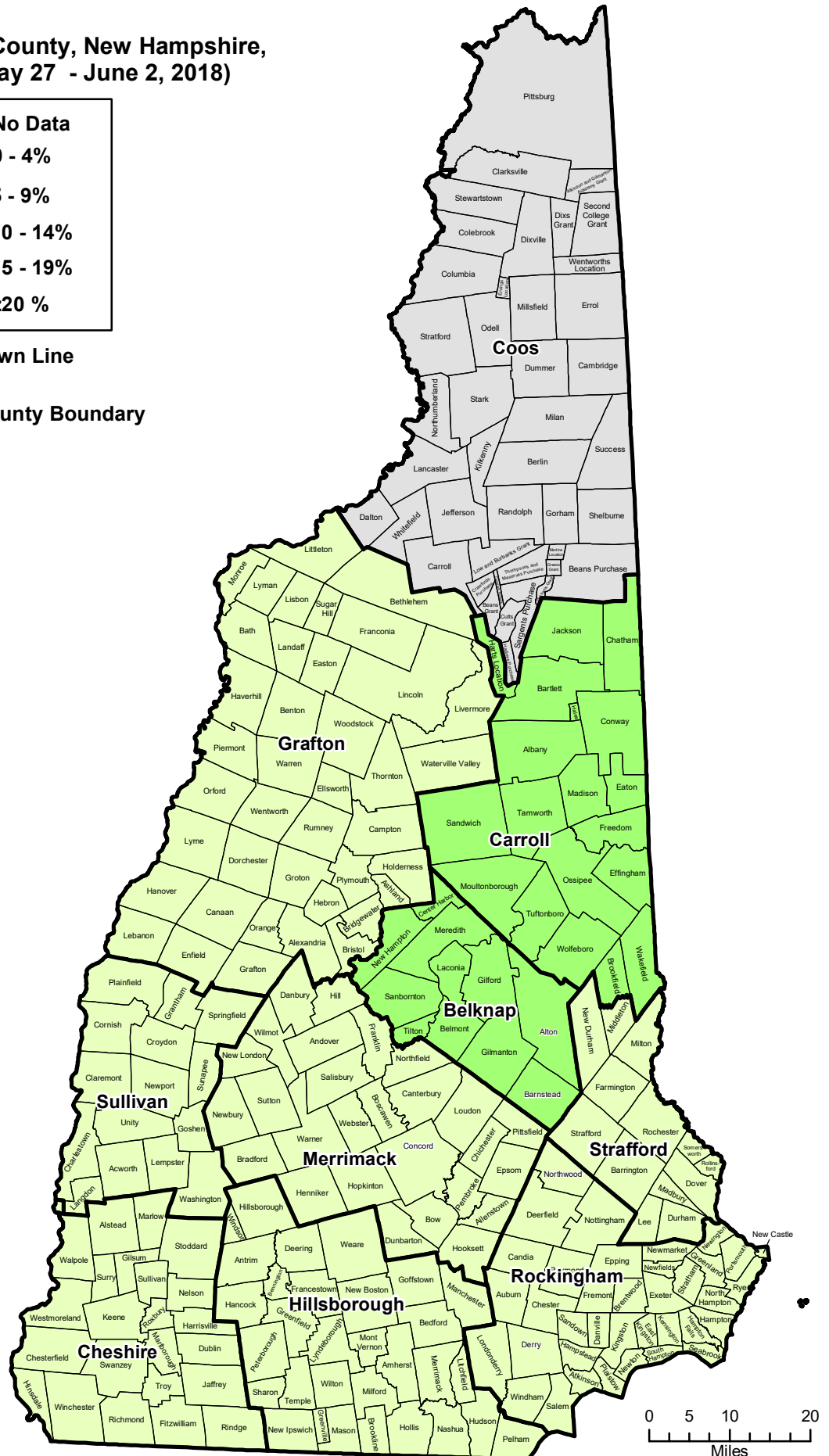
New Hampshire Department of Health and Human Services Infectious Disease Surveillance Section

Total Absenteeism by County, New Hampshire,
MMWR Week 22 (May 27 - June 2, 2018)









 - Town Line

 - County Boundary

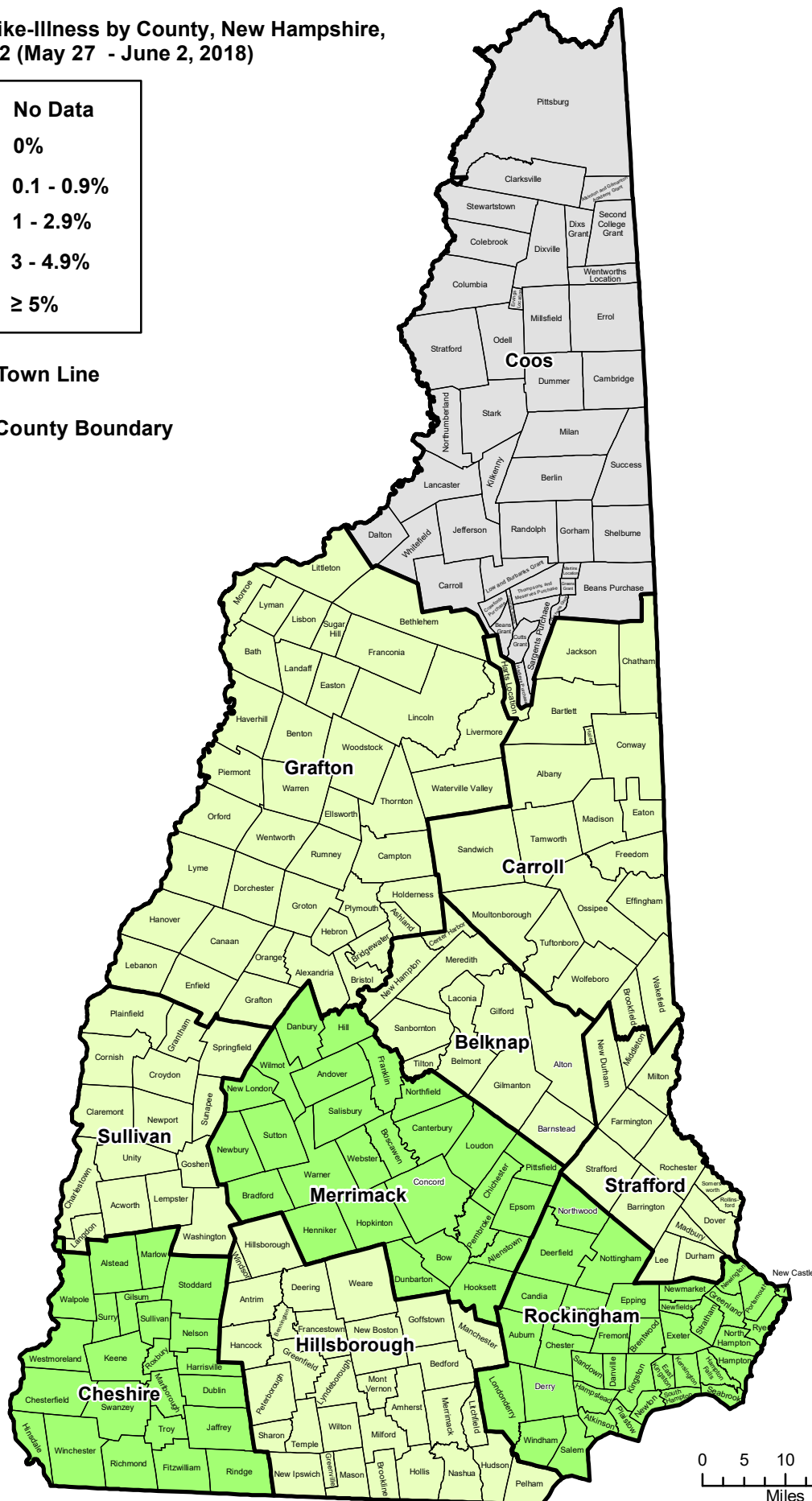


Data is based on 85
(13%) of 676 NH public
and private schools

Disclaimer: Absenteeism for each school district is calculated by averaging absenteeism across all reporting schools. SAUs with fewer reporting schools would result in a less reliable estimate of school absenteeism. Data is provisional and subject to change. Data current as of 6/4/2018.

	-	No Data
	-	0%
	-	0.1 - 0.9%
	-	1 - 2.9%
	-	3 - 4.9%
	-	≥ 5%

N - County Boundary



A horizontal number line representing distance in miles. It has major tick marks at 0, 5, 10, and 20, which are labeled with their respective numbers. Between these major tick marks, there are four smaller, unlabeled tick marks, dividing each 5-mile segment into five 1-mile segments. The word "Miles" is written below the line.

Disclaimer: Absenteeism for each school district is calculated by averaging absenteeism across all reporting schools. SAUs with fewer reporting schools would result in a less reliable estimate of school absenteeism. Data is provisional and subject to change. Data current as of 6/4/2018.